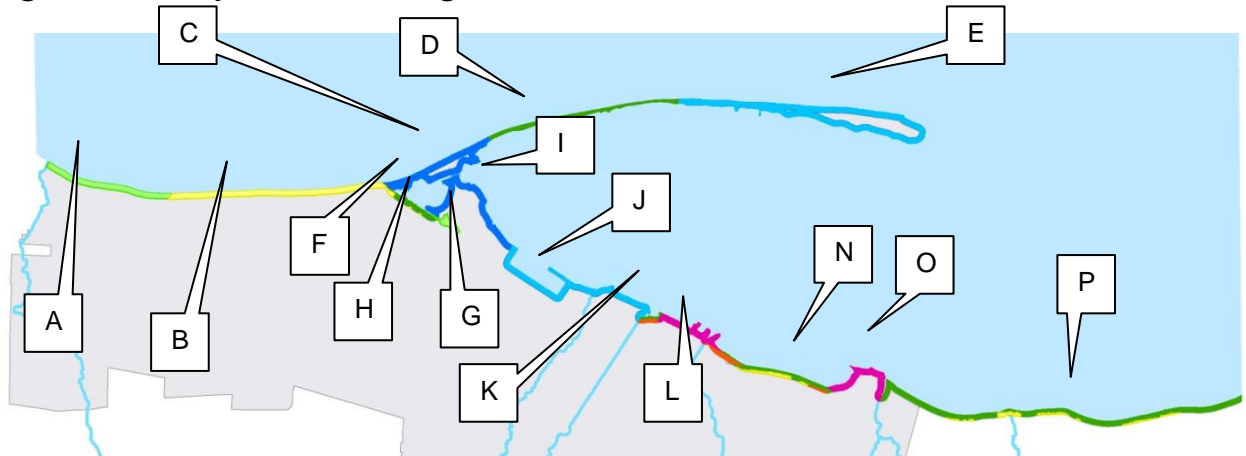


Appendix A

City of Port Angeles Shoreline Master Program Shoreline Environmental Designations Descriptions

Figure 1. City of Port Angeles Shoreline Reaches



Segment A: Eastern reach (UC-LI)

Segment B: Eastern residential reach (SR)

Segment C: Industrial shoreline facing the Strait of Juan de Fuca (HI-I)

Segment D: Ediz Hook both inner and outer shorelines (UC-R)

Segment E: Ediz Hook east both inner and outer shorelines (HI-M)

Segment F: Southern shoreline of Mill pond (Parallel designations UC-R and SR)

Segment G: Wetland area between Hill Street and Marine Drive (UC-LI)

Segment H: Shorelines of the mill pond (HI-I)

Segment I: Industrial shoreline facing the Harbor (HI-I)

Segment J: Boat Haven reach (HI-M)

Segment K: East shore of Valley Creek estuary (Parallel designations HI-UU and UC-R))

Segment L: Downtown Reach (HI-MU)

Segment N: Central City Reach from Lincoln Street to the Rayonier Site (Parallel designations including UC-R, SR, and HI-UU)

Segment O: Western portion of the Rayonier site east of Ennis Creek (HI-MU)

Segment P: East of Ennis Creek to eastern boundary of UGA (parallel designation UC-R and SR)

High-Intensity Industrial (HI-I) Environment

Segment C = Shoreline Designated HI-I Facing the Strait of Juan de Fuca

Begins: Western edge of parcel 063000014600

Ends: Extension of eastern edge of DNR lease 29 (DNR Port Angeles Harbor Area lease records map)

Segment H = Shoreline Designated HI-I Facing the Lagoon

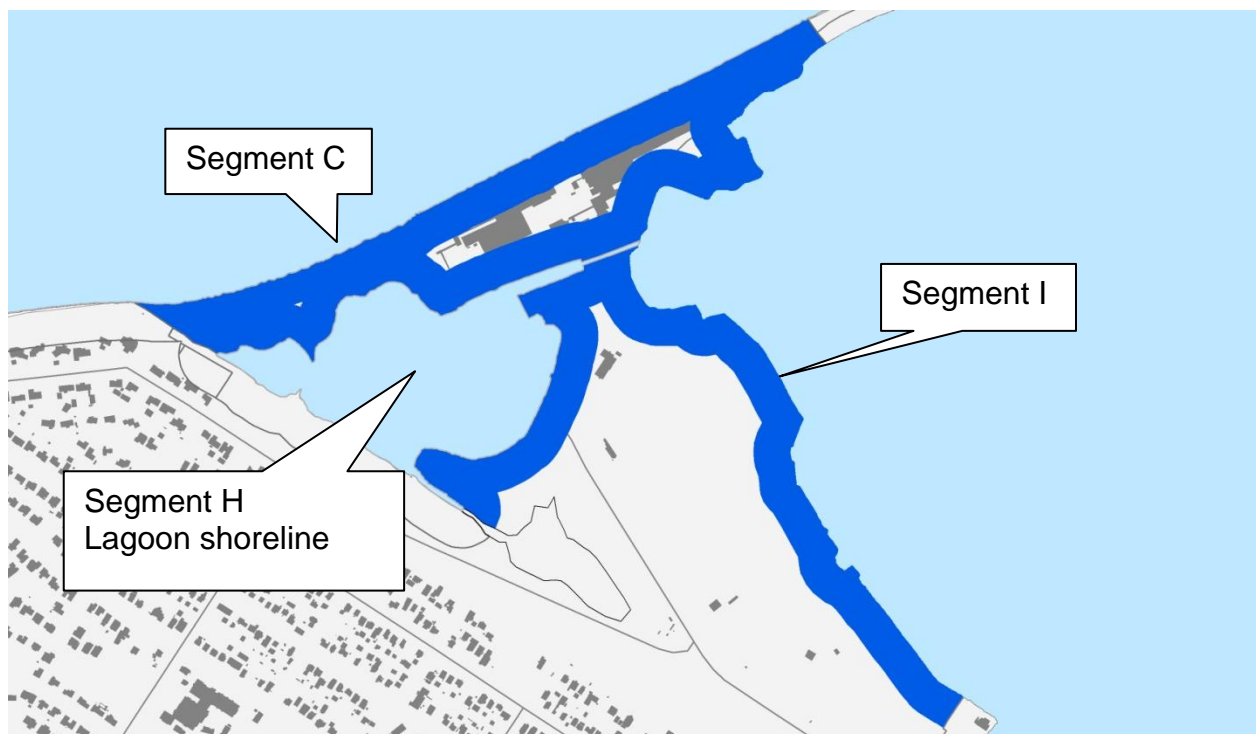
Begins: Extension of eastern edge of DNR lease 29 (DNR Port Angeles Harbor Area lease records map), following north side of lagoon.

Ends: Line from lagoon to 200 ft west of lagoon 100 feet due north of northern edges of parcels 063000102905 and 063000102900

Segment I = Shorelines Designated HI-I Facing the Port Angeles Harbor

Begins: Center line of L Street right-of-way extended.

Ends: Eastern edge of parcel 063000011750

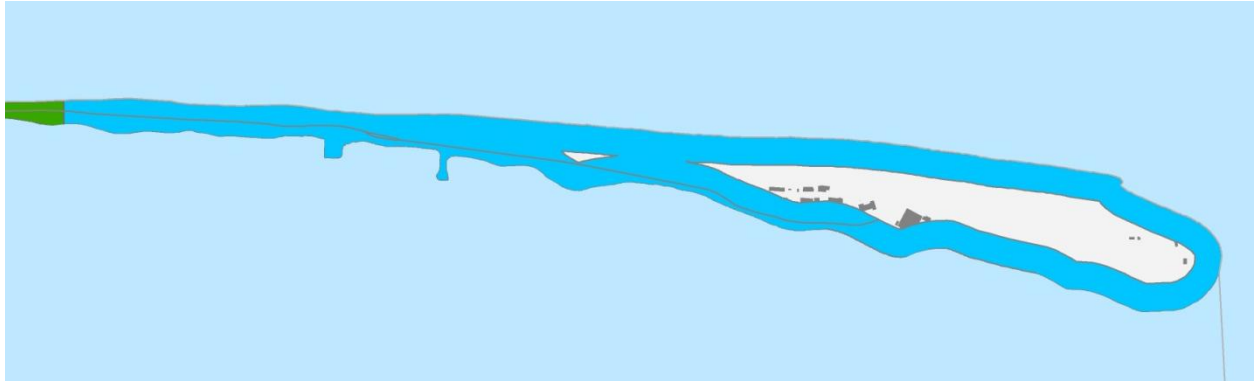


High-Intensity Marine (HI-M) Environment

Segment E. East Ediz Hook Reach

Begins: On both the north and south shores of Ediz Hook, extension of western edge of parcel 06300000410, approximately 135 feet east of the Ediz Hook radio towers.

Ends: eastern tip of Ediz Hook.



Segment J. Boat Haven Reach

Begins: Western edge of parcel 063000079620 (west boundary of the Boat Haven Marina)

Ends: Southern edge of 063000001035 (center line of Valley Street).



High-Intensity Urban Uplands (HI-UU) Environment

Segment K

Parcels 063000001315, 063000001325, 063000001310, 063000001300, and 063000001302, and Front Street, 1st/Front Alley, and Marine Drive right-of-way within 200 feet of OHWM. The uplands adjacent to and east of Valley Creek Estuary Park.



Segment M. Urban Uplands.

Begins: East of Lincoln Street center line.

Ends: West edge of Vine Street extended.

Includes parcels south of the Olympic Discovery/Waterfront Trail not including the marine bluff.

Segment N. Urban Uplands

Begins: Western edge of parcel 063000103326 above the top of the marine bluff.

Ends: Western edge of parcel 063000530345 where 200-foot shoreline jurisdiction and top of marine bluff intersect.



High-Intensity Mixed-Use (HI-MU) Environment

Segment L. Downtown Waterfront

Begins: West edge of Cherry Street right-of-way extended north.

Ends: East edge of Vine Street right-of-way extended north.



Segment O. Western Ennis Creek Reach (Former Rayonier Site)

Begins: The center line of the Water Street/Columbia Street alley extending from the top of the marine bluff to the OHWM.

Ends: Center line of Ennis Creek.



Urban Conservancy-Low Intensity (UC-LI) Environment

Segment A. Ocean View Reach - City Transfer Station and Ocean View Cemetery

Begins: City limits (western edge of parcel 073136330170)

Ends: East side of unopened "Q" Street right-of-way abutting the east end of Ocean View Cemetery extended. (east of parcel 063000108700)

This reach is entirely owned by the City of Port Angeles.



Segment G. Wetlands Between Marine Drive and Hill Street at the base of the marine bluff.

Begins: Extension of western edge of parcel 063000014089

Ends: Parcel 063000012524




Urban Conservancy-Recreation (UC-R) Environment

Segment D. Ediz Hook Reach

Begins: North and south shore of Ediz Hook, from eastern edge of DNR lease 29 (Tesoro Tank farm entry)

Ends: Extension of western edge of parcel 063000000410, approximately 135 feet east of radio tower enclosure fence.



Segment F. Shorelines Along the Lagoon Designated UC-R

Begins: Line from lagoon to 275 ft west of lagoon. 100 feet due north of northern edges of parcels 063000102905 and 063000102900

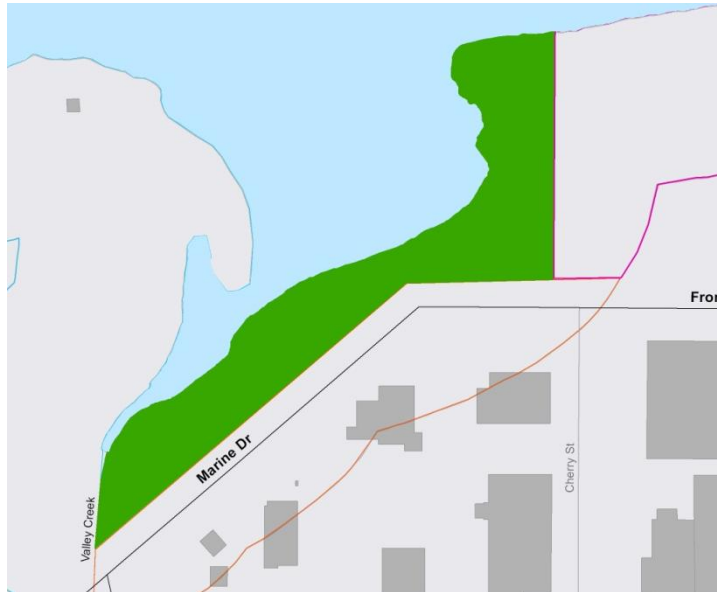
Ends: Center line of K Street right-of-way (with the exception of parcels 063099002930, 063000102905, 063000102900, 063000014520, and 063000014575)



Segment K. Shorelines facing the Valley Creek Estuary

Begins: East shore of Valley Creek estuary, east of Valley Street center line, excluding Marine Drive ROW.

Ends: West side of Cherry Street right-of-way (extended) north of Front Street



Segment M. Urban Conservancy Recreation

Begins: East of City Pier Park, (Chase Street ROW extended north).

Ends: West edge of Vines Street extended.

Segment N. Urban Conservancy Recreation

Begins: West edge of Vines Street extended

Ends: West edge of Rayonier Mill site.

Includes area north of and including the Waterfront/Olympic Discovery Trail and the Victoria Street right-of-way to the top of the marine bluff and all of Francis Street Park.



Segment P. Shorelines east of the center line of Ennis Creek to the east UGA boundary.

Includes all lands upland of OHWM to the top of the marine bluff with the exception of the area designated as Lee's Creek Sub-Reach.



Shoreline Residential (SR) Environment

Segment B. West Bluffs Reach west of Ediz Hook

Begins: Eastern side of unopened right-of-way east of Ocean View Cemetery.

Ends: Northern edge of parcel 063000940003 and northeastern edge of 063000102925.



Segment F. Shorelines areas south of the Lagoon Designated SR

Portions of parcels 063099002910, 063099002930, 063000102905, 063000102900, 063000014520, and 063000014575 that are located within 200 feet of the OHWM.



Segment N. Shoreline Residential.

Begins: East of downtown. Includes all areas located above the top of the marine bluff including street right-of-way (Does not include Olympic Medical Center site).

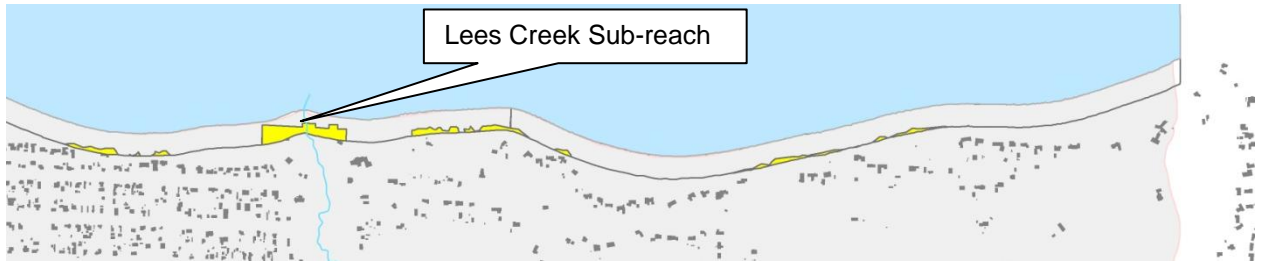
Ends: East side of Race Street right-of-way.



Segment P. Eastern Reach. Rayonier site to east boundary of UGA.

Begins: East of Ennis Creek center line and above the top of marine bluff.

Ends: Eastern limit of Urban Growth Area. (east side of parcel 053008220020)



Sub-segment P. Lees Creek sub-reach

Begins: Western edge of parcel 063012581015

Ends: Eastern edge of parcel 063012640400